

Wildlife and Countryside Act 1981

Application to record a Bridleway from
Blackwood Road to Greens Lane, Bacup,
Rossendale Borough

Photographs taken 2018 and 2020

Point A – Blackwood Road



Notices at Point A



Between Point A and B



Looking back to Point A at Blackwood Road



Heading towards Point B



Point B – adjacent to the properties at Pleasant View



Heading towards Point C



Looking back to Point B



Point C



Looking towards Law Head at Point D



Point D



Notice near Point D



Point D – Passing Law Head



Between Point D and E



Approaching Point E




Bacup
535/536 via
Moss



Point E



PRIVATE PROPERTY
NOT A PUBLIC RIGHT OF WAY
SOME HORSES ALLOWED
THROUGH WITH OUR
PERMISSION



Looking towards Point **F**



Point F



From Point F looking towards point G




Between points F and G



Looking back towards point F




Point G




Point H and Point I



Point I – Junction with Bacup 536



Looking back to point G and H



Between Point I and J



Point K at Greens Lane



Bacup 535 and 536 – Via Moss Farm

Approaching Point E



Past garden of Moss Farm and looking back to gate



Passing through Moss Farm to stile




Bounded path towards Point I



Looking back at Moss Farm




Heading towards Point I - gates



Heading towards Point I – Pipe covered with rocks



Junction with Point I



Bacup 654 – South of Law Head

Point D at Law Head



Boulder and gate on entrance to Bacup 654, South of Law Head





Looking back to Law Head



Heading towards Point F



Point F

